



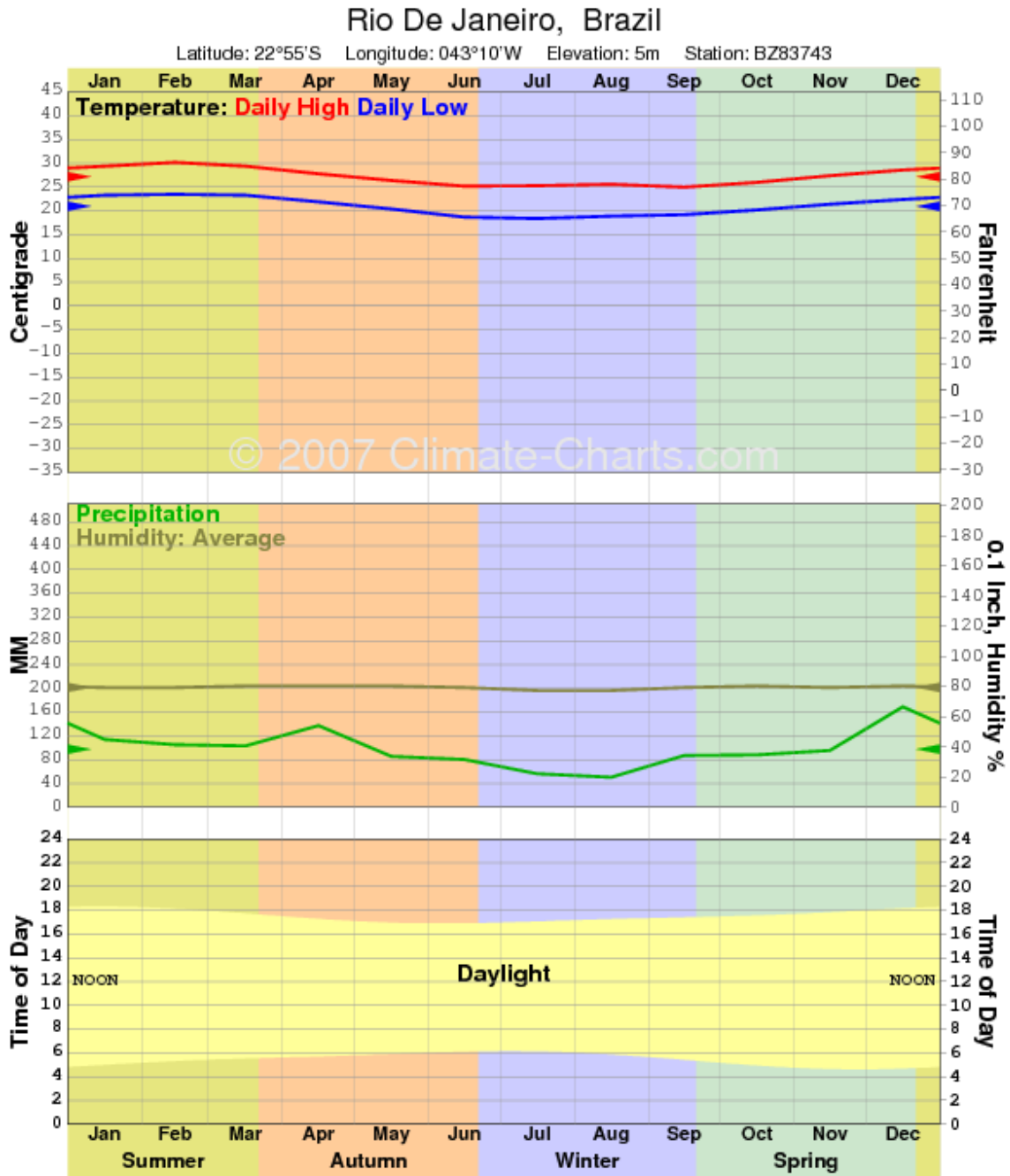
**Costa Verde – São Paulo to Rio coast line including Mamanguá and Paraty**

Costa Verde climate is tropical with constantly warm temperatures.

June to September- cooler and drier.

November to April - hotter and wetter, but sea breezes temper the heat effectively.

From mid December to Carnaval is the busier time due to national holidays for students.







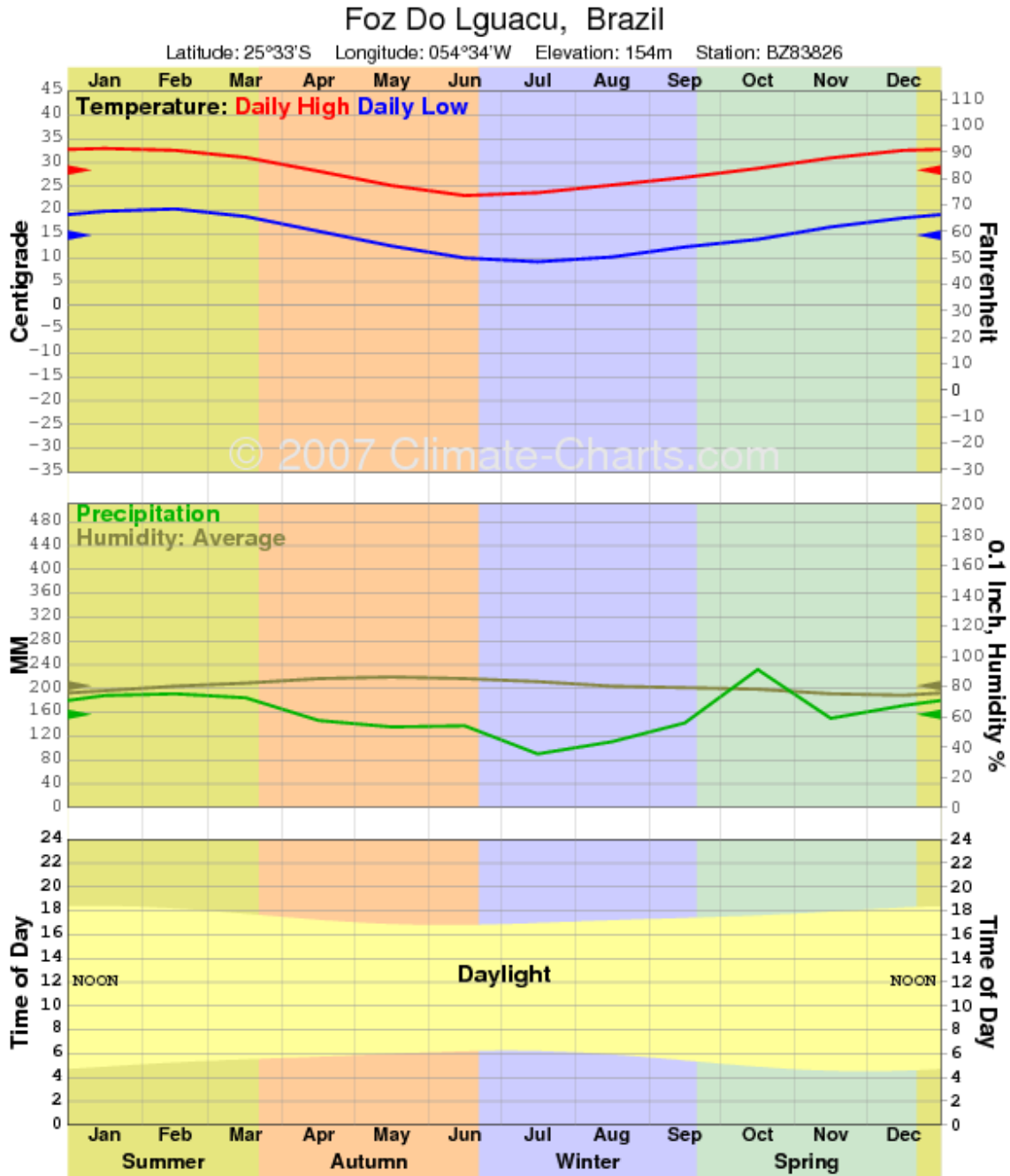




## Foz do Iguacú

**Summer** typically, the Falls are their peak (due to rain) which increases falls volume, but this period has also disadvantages: it's the most crowded period, and the rain may also cause trails and activities to be closed.

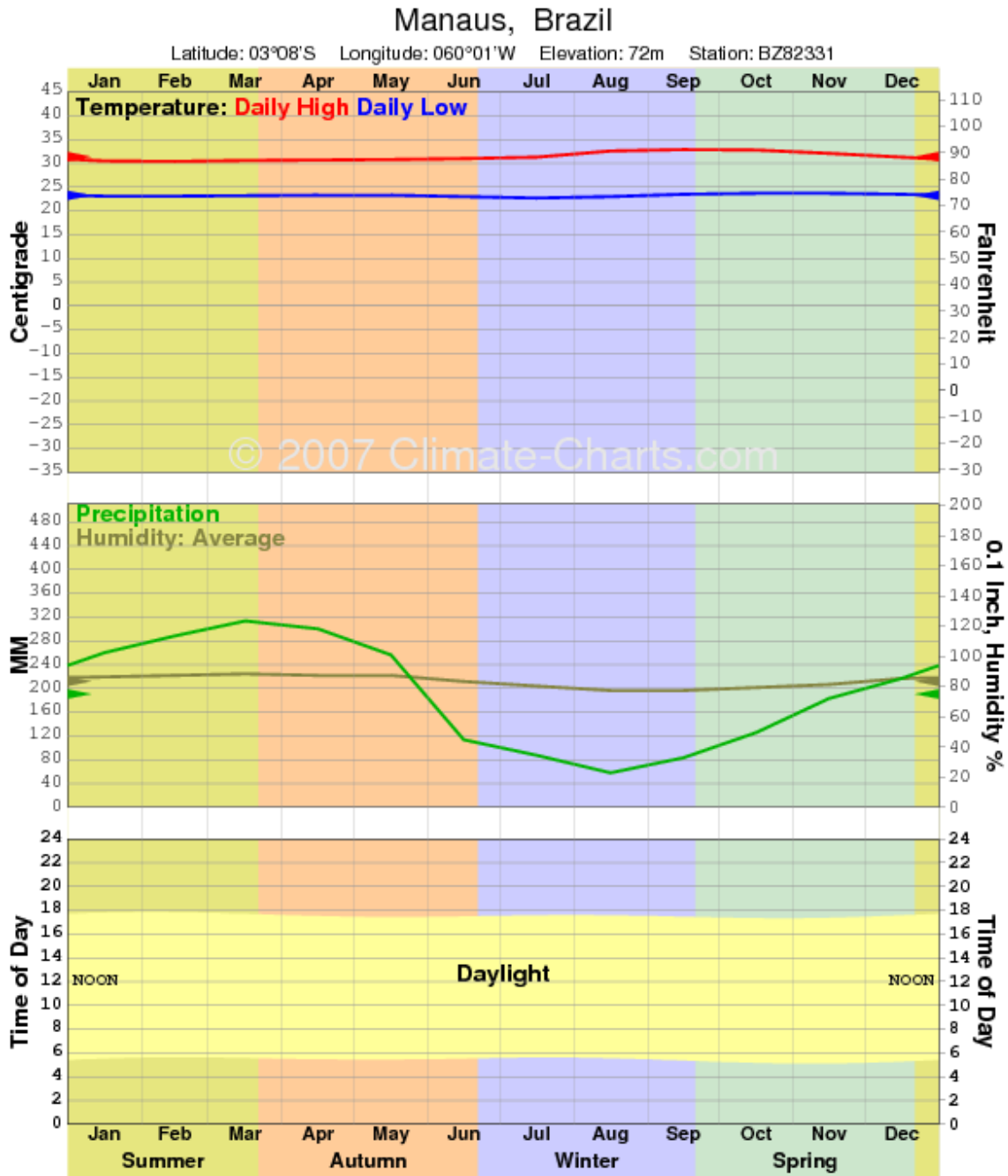
**Winter** ( JUN, JUL, AGO ) may be more advantageous, about pleasant temperature, lower prices, less people and a lower probability of a troubling rainy day.



**Amazon:**

Dry Season - July to December (intense heat and humidity but relatively limited precipitation).

Wet Season - January to June (heavy rains contribute to high water levels and flooded forests. Provides better boat access to wetlands and temporarily flooded forests).





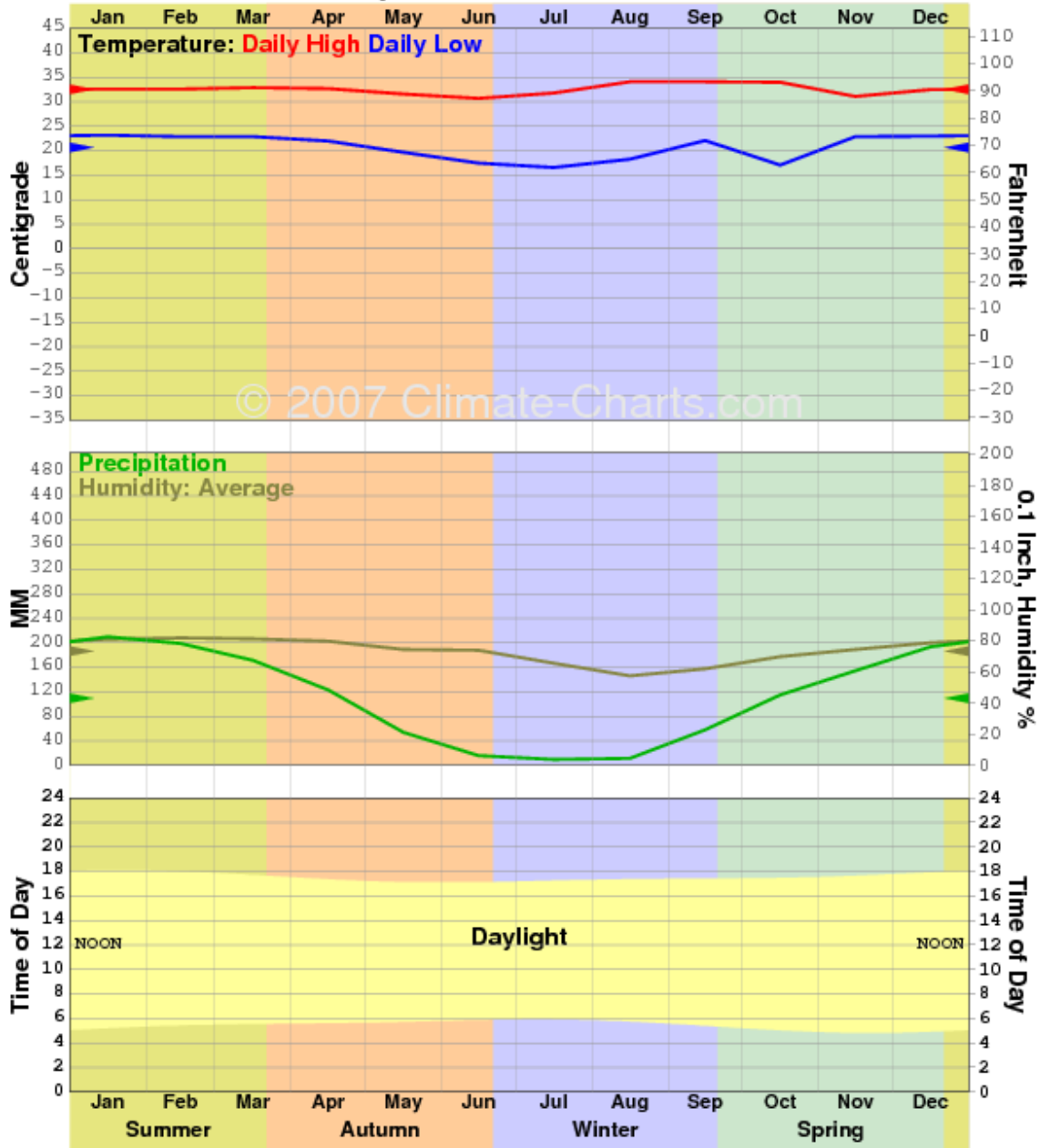
**Pantanal:**

Rainy season - November to March (this is the nesting time for many species of birds, and the period when many mammals retreat and seek refuge in the high terraces of the plains).

Dry season - April to September (best time to see more mammals and birding's).

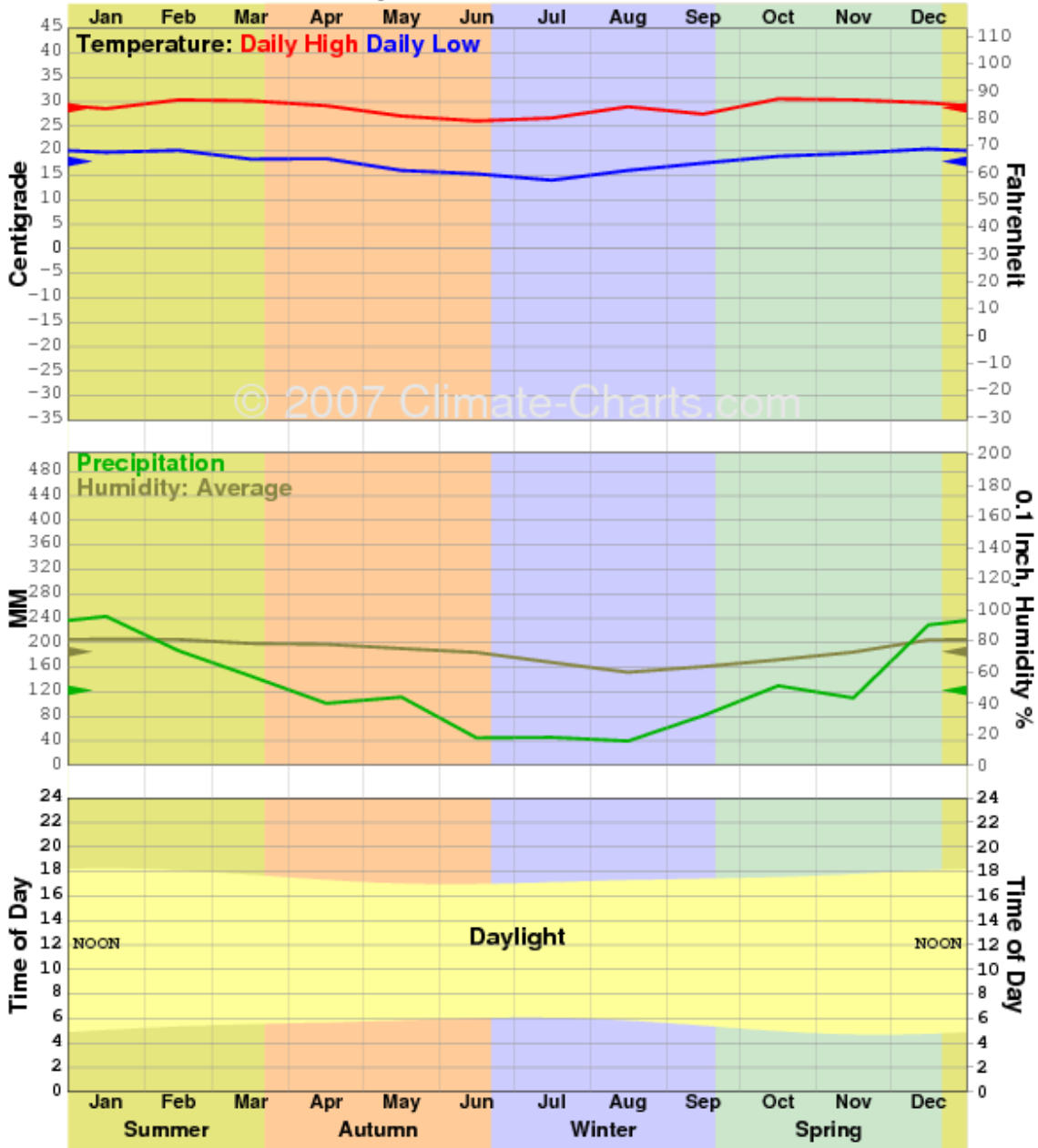
# Cuiaba, Brazil

Latitude: 15°33'S Longitude: 056°07'W Elevation: 151m Station: BZ83361



# Campo Grande, Brazil

Latitude: 20°27'S Longitude: 054°37'W Elevation: 530m Station: BZ83611



**Chapada Diamantina:**

Rainy season - November to March

Dry season - August to October, with April to July being in-between.

